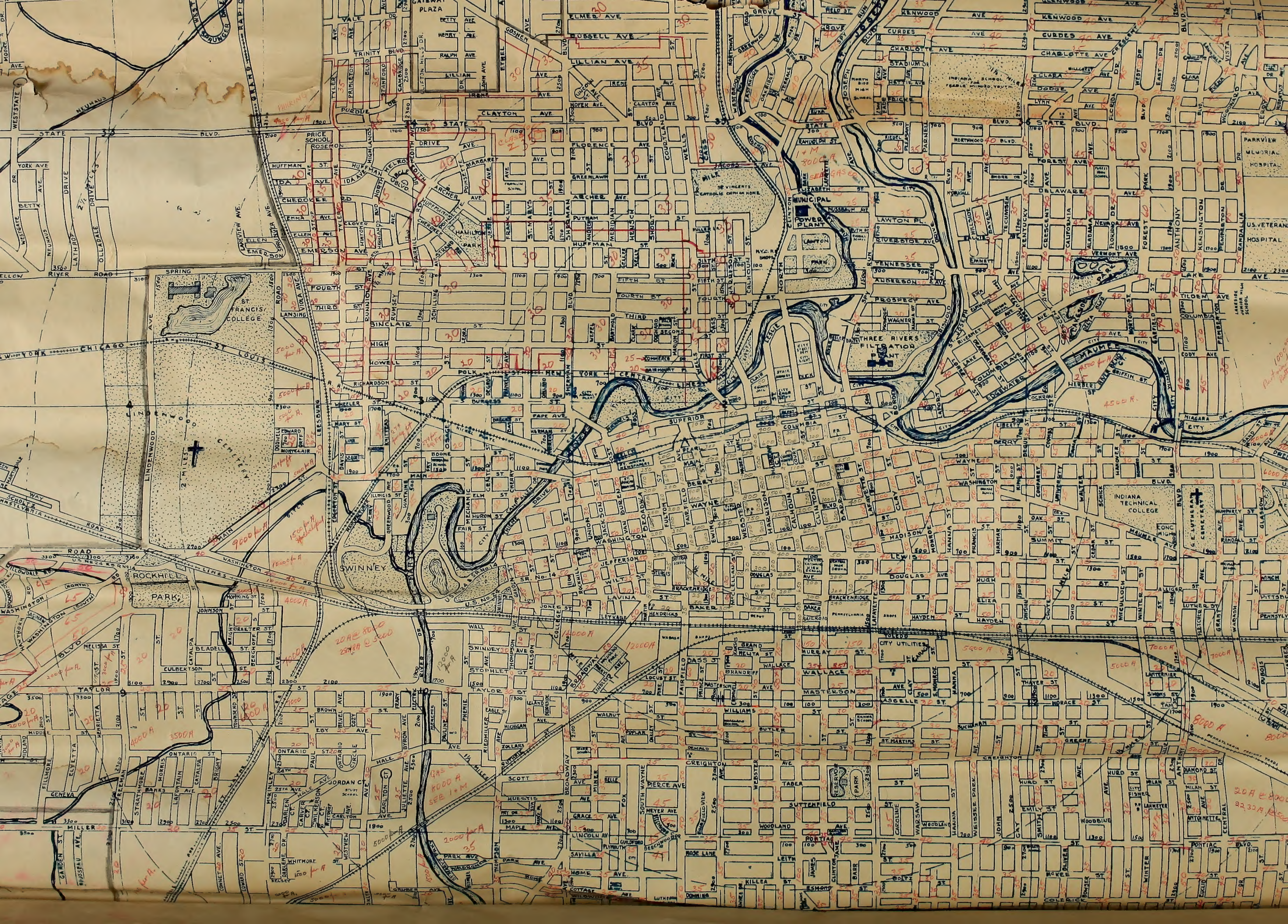
GATEWAY PLAZA
STATE BLVD.
PRICE SCHOOL
ST. FRANCIS COLLEGE
LINDENWOOD CEMETERY
ST. VINCENT'S CATHOLIC ORPHAN HOME
MUNICIPAL POWER PLANT
LAWTON PARK
THREE RIVERS FILTRATION PLANT
NORTH SIDE HIGH SCHOOL
INDIANA SCHOOL FOR FEEBLE MINDED YOUTH
PARKVIEW MEMORIAL HOSPITAL
U.S. VETERANS HOSPITAL
INDIANA TECHNICAL COLLEGE
LAKESIDE JUNIOR HIGH SCHOOL
CONCORDIA CEMETERY
HAMILTON PARK
ROCKHILL PARK
SWINNEY PARK
RESERVOIR PARK
CITY UTILITIES
NEW YORK CHICAGO ST LOUIS
NEW YORK CENTRAL LINES
PENNSYLVANIA
WASHINGTON
MAUMEE
ST. JOSEPH
SPY RUN
ST. MARYS
LINDENWOOD
MAIN ST.
BROADWAY
CALHOUN
CLINTON
LAFAYETTE
U.S. No. 24
SR. No. 14
RIVER ROAD
SPRING
NEUHAUS
GRAND
TAYLOR
MILLER
CREIGHTON
PONTIAC
ANTHONY
PARKING
CLASS
5000 for A
4000 A
9000 for A
10000 for A
12000 A
2000 for A
3500 A
7000 A
8000 A
4500 A
GAS Co 4000 A SEE I+M
20A @ 8000
20 A @ 32.30 A

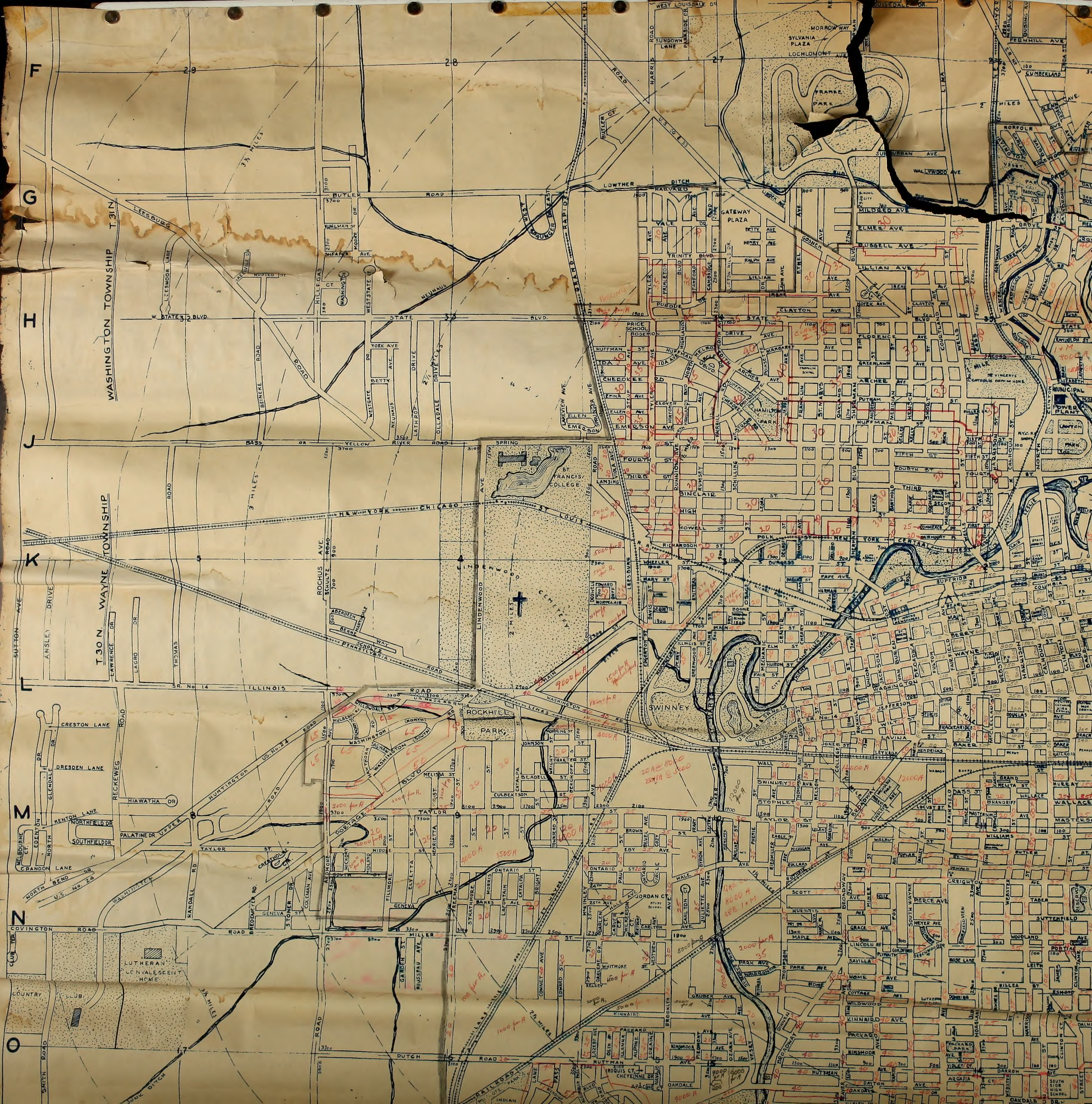
F
G
H
J
K
L
M
N
O
29
28
27
32
33
5
4
9
WASHINGTON TOWNSHIP
T.31N.
T.30N.
WAYNE TOWNSHIP
BUTLER ROAD
W. STATE BLVD.
STATE BLVD.
BASS OR YELLOW RIVER ROAD
SR. No. 14 ILLINOIS ROAD
COVINGTON ROAD
DUTCH ROAD
NEW YORK CHICAGO ST. LOUIS
PENNSYLVANIA
NEW YORK CENTRAL LINES
U.S. No. 24
U.S. No. 33
U.S. No. 30
LEESBURG ROAD
HILLEGAS ROAD
GRAND RAPIDS AND INDIANA
LOWTHER DITCH
SPRUNGER
WEST STATE
NEUHAUS
LINDENWOOD CEMETERY
ST. FRANCIS COLLEGE
SPRING
ROCKHILL PARK
SWINNEY PARK
FRANKE PARK
SYLVANIA PLAZA
GATEWAY PLAZA
HAMILTON PARK
PRICE SCHOOL
MUNICIPAL POWER PLANT
ST. VINCENTS CATHOLIC ORPHAN HOME
LUTHERAN CONVALESCENT HOME
COUNTRY CLUB
3½ MILES
3 MILES
2½ MILES
2 MILES
1½ MILES
SUTTON AVE
ANSLEY DRIVE
LAWRENCE DR
LAGRO
THOMAS
ROCHUS AVE
SCHULTZ ROAD
ABERDEEN
BERNE WAY
SCHOLZ
CRESTON LANE
DRESDEN LANE
HIAWATHA DR
KENTON LANE
NORTHFIELD DR
SOUTHFIELD DR
CRANDON LANE
NORTH BEND DR
RECKEWEG ROAD
RANDALL RD
BREDEMEYER RD.
STONER DR.
COLEMAN AVE
ARDMORE AVE
HUNTINGTON ROAD
PALATINE DR.
TAYLOR ST.
FREEMAN
BROADWAY
FAIRFIELD
CALHOUN
CLINTON
HARRISON
WEBSTER
MAIN ST
WASHINGTON
JEFFERSON
WAYNE
BERRY
SUPERIOR
HIGH
SINCLAIR
CLAYTON AVE
LILLIAN AVE
RUSSELL AVE
ELMER AVE
MILDRED AVE
SUBURBAN AVE.
WALLYWOOD AVE.
CUMBERLAND
FERNHILL AVE
MORROW WAY
LOCHLOMONT AVE
WEST LOUISDALE DR
SUNDOWN LANE
HARVARD DR
YALE
TRINITY BLVD
HUFFMAN ST.
IDA AVE
CHEROKEE RD
EMERSON AVE
FOURTH ST
THIRD ST
FIFTH ST
RICHARDSON
WHEELER
BOONE
ILLINOIS
SWINNEY AVE
STOPHLET ST
TAYLOR ST
KINNAIRD AVE
PACKARD
NUTTMAN
OAKDALE
RUDISILL
CREIGHTON AVE
PONTIAC
SOUTH WAYNE
GARDEN ST.
MILLER
GENEVA
ONTARIO ST.
CATALPA
BRIGHT
PAUL
EBY
HALE
CARLTON
KINSMOOR
WOODLAND
SOUTH SIDE HIGH SCHOOL
5000 for A
9000 for A
12000 A
4000 A
3000 for A
2000 for A
1000 for A
30
35
40
45
20
25
65

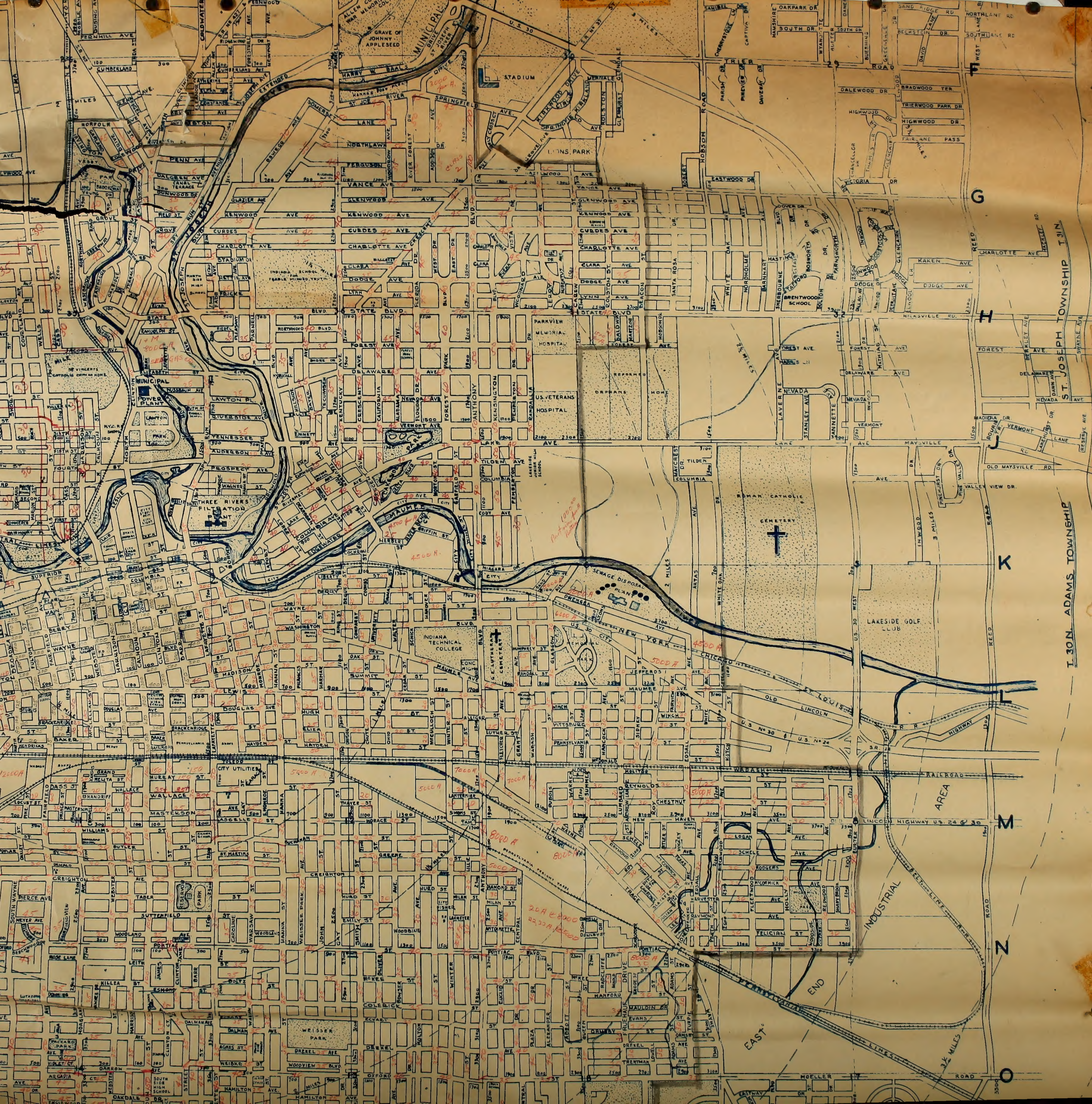
MUNICIPAL
GRAVE OF JOHNNY APPLESEED
STADIUM
LIONS PARK
ST. JOSEPH RIVER
HARRY W. BAALS DRIVE
SPRINGFIELD AVE.
NORTHLAWN
VANCE AVE.
GLENWOOD AVE.
KENWOOD AVE.
CURDES AVE.
CHARLOTTE AVE.
CLARA
DODGE AVE.
STATE BLVD.
INDIANA SCHOOL FOR FEEBLE MINDED YOUTH
NORTH SIDE HIGH SCHOOL
PARKVIEW MEMORIAL HOSPITAL
ORPHANS HOME
U.S. VETERANS HOSPITAL
BRENTWOOD SCHOOL
HICKSVILLE RD.
TRIER ROAD
HOBSON ROAD
REED ROAD
ST. JOSEPH TOWNSHIP
T.30N. ADAMS TOWNSHIP
T.31N
ST. VINCENTS CATHOLIC ORPHAN HOME
MUNICIPAL POWER PLANT
LAWTON PARK
THREE RIVERS FILTRATION PLANT
MAUMEE
LAKE AVE.
MAYSVILLE
OLD MAYSVILLE RD.
ROMAN CATHOLIC CEMETERY
LAKESIDE GOLF CLUB
SEWAGE DISPOSAL PLANT
INDIANA TECHNICAL COLLEGE
MEMORIAL PARK
NEW YORK CHICAGO & ST. LOUIS
OLD LINCOLN HIGHWAY
U.S. No 30 & U.S. No 24
WABASH RAILROAD
LINCOLN HIGHWAY U.S. 24 & 30
INDUSTRIAL AREA
EAST END
BELT LINE R.R.
PENNSYLVANIA LINES
PENNSYLVANIA FREIGHT YARDS
CITY UTILITIES
RESERVOIR PARK
WEISSER PARK
SOUTH SIDE HIGH SCHOOL
PACKARD PARK
MOELLER ROAD
PONTIAC
CREIGHTON
WASHINGTON
WAYNE
BERRY
SUPERIOR
COLUMBIA
LEWIS
DOUGLAS
BRACKENRIDGE
HAYDEN
WALLACE
MASTERSON
WILLIAMS
TABER
SUTTENFIELD
WOODLAND
KILLEA
CALHOUN
CLINTON
LAFAYETTE
HANNA
ANTHONY
WAYNE TRACE
2 MILES
3 MILES
3½ MILES
F
G
H
J
K
L
M
N
O
4500 A
5000 A
7000 A
8000 A
20 A @ 8000
1000 A

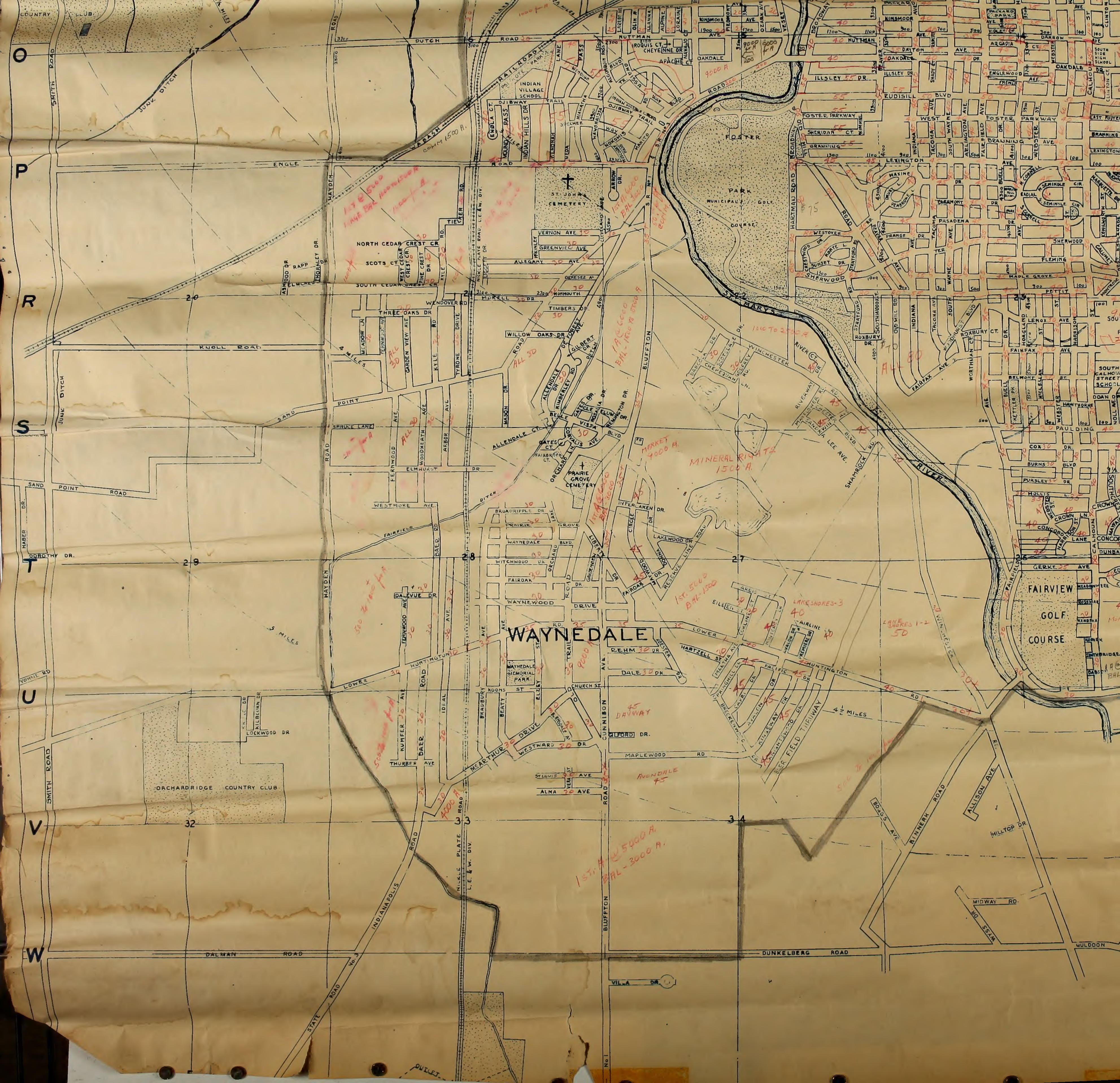
O
P
R
S
T
U
V
W
17
16
20
21
29
28
27
26
32
33
34
COUNTRY CLUB
SMITH ROAD
JUNK DITCH
DUTCH ROAD
WABASH RAILROAD
COMM 1500 A.
INDIAN VILLAGE SCHOOL
OJIBWAY TRAIL
INDIAN HILLS DR
ENGLE ROAD
HAYDEN ROAD
ST. JOHNS CEMETERY
VERNON AVE
GREENVIEW AVE
ALLEGANY AVE
GENESEE AV
MONMOUTH
TIMBERS DR
WILLOW OAKS DR
NORTH CEDAR CREST CR
SCOTS CT
SOUTH CEDAR CREST
RAPP DR
ELMCREST
ASHWOOD DR
THORNLEY DR
TIELKER RD
WENDOVER RD
MCKELL DR
THREE OAKS DR
MEADOW LN
GARDEN VIEW AVE
KYLE RD
TYRONE DRIVE
KNOLL ROAD
SAND POINT ROAD
SPRUCE LANE
FERNWOOD AVE
WOODMERE AVE
ARBOR AVE
ELMHURST DR
WESTMORE AVE
MASON DR
ALLENDALE DR
ALLENDALE CT
PRAIRIE GROVE CEMETERY
ORCHARD RIDGE CT
FAIRFIELD DITCH
BROADRIPPLE DR
PRAIRIE GROVE
WAYNEDALE BLVD
WITCHWOOD DR
FAIROAK
WAYNEWOOD DRIVE
INFIELAKEN DR
CIRCLE DR
LAKEWOOD DR
RESERVE LINE ROAD
DOROTHY DR
HABER DR
DALEVUE DR
WAYNEDALE
LOWER HUNTINGTON RD
REHM DR
DALE DR
HARTZELL ST
WAYNEDALE MEMORIAL PARK
CHURCH ST
KOONS ST
BRADBURY AVE
BEATY
ELZEY
GILFORD DR
MAPLEWOOD RD
ST LOUIS AVE
ALMA AVE
WESTWARD DR
McARTHUR DRIVE
THURBER AVE
KUMFER AVE
BAER ROAD
IDIAL
LOCKWOOD DR
ORCHARDRIDGE COUNTRY CLUB
YOHNE RD
4 MILES
5 MILES
4½ MILES
INDIANAPOLIS ROAD
STATE ROAD No. 3
NICKLE PLATE ROAD L.E.&W. DIV.
BLUFFTON ROAD
CUNNISON AVE
DALMAN ROAD
DUNKELBERG ROAD
MULDOON
VILLA DR
MIDWAY RD
WEISS RD
BOGGS AVE
RINNERK ROAD
ALLISON AVE
HILLTOP DR
BUTLER FIELD THRUWAY
FOSTER PARK MUNICIPAL GOLF COURSE
ST. MARYS RIVER
FAIRVIEW GOLF COURSE
WINCHESTER RD
RIVERWAY
SHAMROCK RD
HARTMAN ROAD
BROADWAY
NUTTMAN AVE
OAKDALE
RUDISILL BLVD
FOSTER PARKWAY
LEXINGTON AVE
SHERIDAN CT
BRANNING AVE
WESTOVER
SHERWOOD
PASADENA
FLEMING
MAPLE GROVE
PETTIT
FAIRFAX AVE
BELMONT
PAULDING
ROXBURY
WORTHMAN
SOUTH CALHOUN STREET SCHOOL
GERKE AVE
CONCORD
CROWN LN
INDIANA
TACOMA AVE
SOUTH WAYNE
MARKET 9000 A.
MINERAL RIGHTS 1500 A.
1ST. A @ 5000 A. BAL - 3000 A.
1ST. A 5000 BAL-1500
1A @ 6000 BAL-1600 @ 3000 A
ALL 30
ALL 80
ALL 80
AVONDALE 45
DAVNWAY 45
LAKE SHORES-3 40
LAKE SHORES 1-2 50
1200 TO 3500 A
4000 A
9000 A
500 TO 1000 A
75

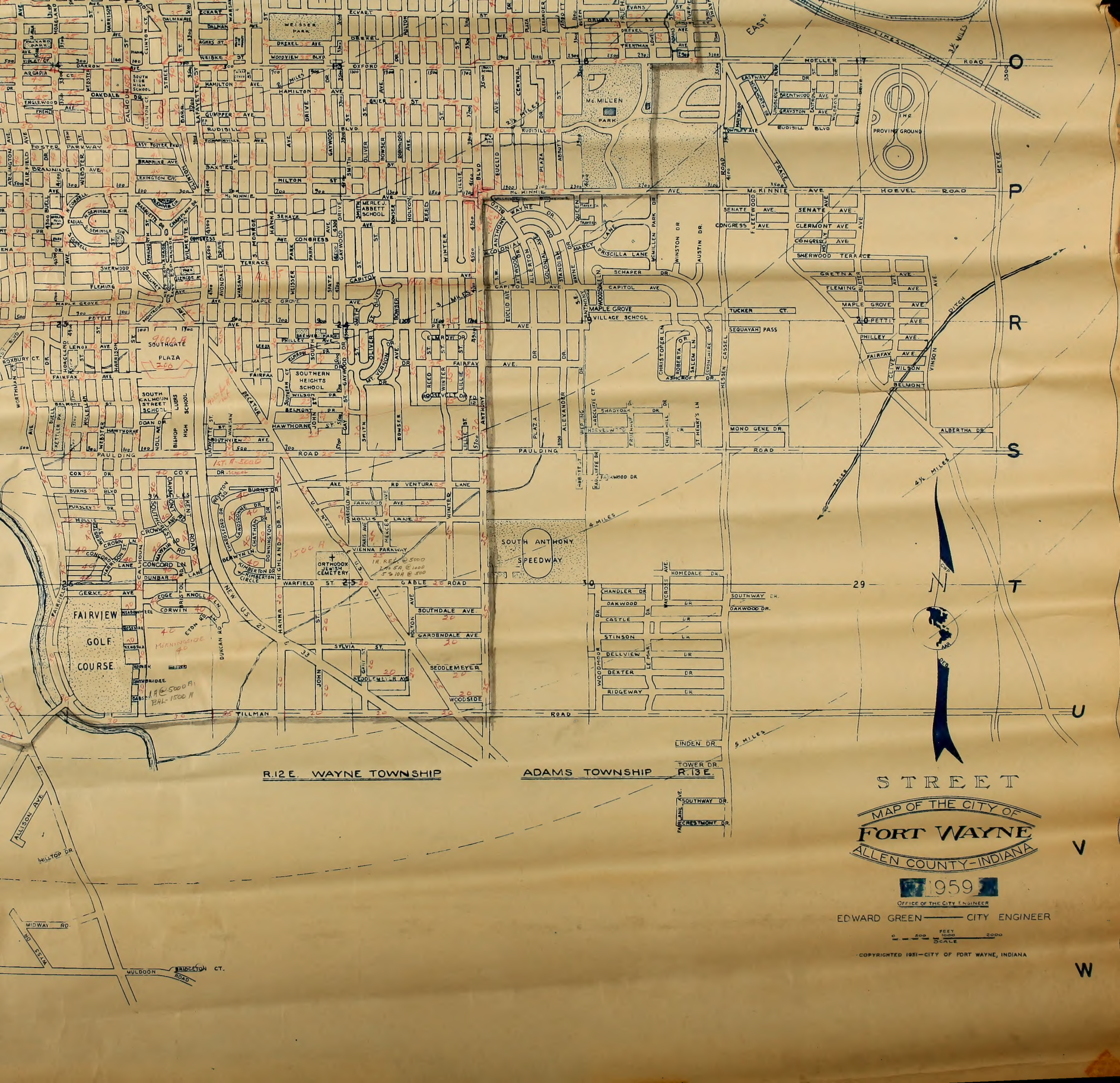
O
P
R
S
T
U
V
W
R.12 E. WAYNE TOWNSHIP
ADAMS TOWNSHIP R.13 E.
FAIRVIEW GOLF COURSE
SOUTH ANTHONY SPEEDWAY
ORTHODOX JEWISH CEMETERY
Mc MILLEN PARK
WEISSER PARK
PROVING GROUND
SOUTHGATE PLAZA
SOUTHERN HEIGHTS SCHOOL
SOUTH CALHOUN STREET SCHOOL
BISHOP LUERS HIGH SCHOOL
SOUTH SIDE HIGH SCHOOL
MERLE J. ABBETT SCHOOL
MAPLE GROVE VILLAGE SCHOOL
PAULDING ROAD
TILLMAN ROAD
McKINNIE AVE
HOEVEL ROAD
MOELLER ROAD
GABLE ROAD
WARFIELD ST.
NEW U.S. 27
U.S. 27
U.S. 33
ANTHONY BLVD
CALHOUN
HANNA
WAYNE TRACE
MEYER ROAD
EAST LINES
3 MILES
3½ MILES
4 MILES
4½ MILES
5 MILES
2½ MILES
DITCH
TRIER
ALLISON AVE
HILLTOP DR.
MIDWAY RD.
MULDOON BRIDGETON CT.
LINDEN DR.
TOWER DR.
SOUTHWAY DR.
CRESTMONT DR.
HOMEDALE DR.
CHANDLER DR
OAKWOOD
CASTLE
STINSON
DELLVIEW
DEXTER
RIDGEWAY
WOODMOOR DR
SOUTHDALE AVE.
GARDENDALE AVE.
SEDDLEMEYER
WOODSIDE
SYLVIA ST.
VIENNA PARKWAY
HOLLIS LANE
FARWOOD AVE
VENTURA LANE
FLEMING
MAPLE GROVE
PETTIT
RUDISILL BLVD
PHILLEY
FAIRFAX
BELMONT
ALBERTHA DR
MONO GENE DR
TUCKER CT.
SEQUAYAH PASS
SENATE AVE.
CONGRESS AVE
CLERMONT AVE
SHERWOOD TERRACE
GRETNA
SCHAPER DR.
CAPITOL AVE.
PRISCILLA LANE
WINSTON DR.
AUSTIN DR.
HESSEN CASSEL
9000 ft
200
1500 ft
IR. RES. @ 5000
2 to 5A. @ 1000
5 to 10A @ 500
1AC @ 5000 ft
BAL. 1500 ft
ALL 35
MORNINGSIDE 40

STREET

MAP OF THE CITY OF

FORT WAYNE

ALLEN COUNTY—INDIANA

1959

OFFICE OF THE CITY ENGINEER

EDWARD GREEN —— CITY ENGINEER

0 500 FEET 1000 2000
SCALE

COPYRIGHTED 1951—CITY OF FORT WAYNE, INDIANA

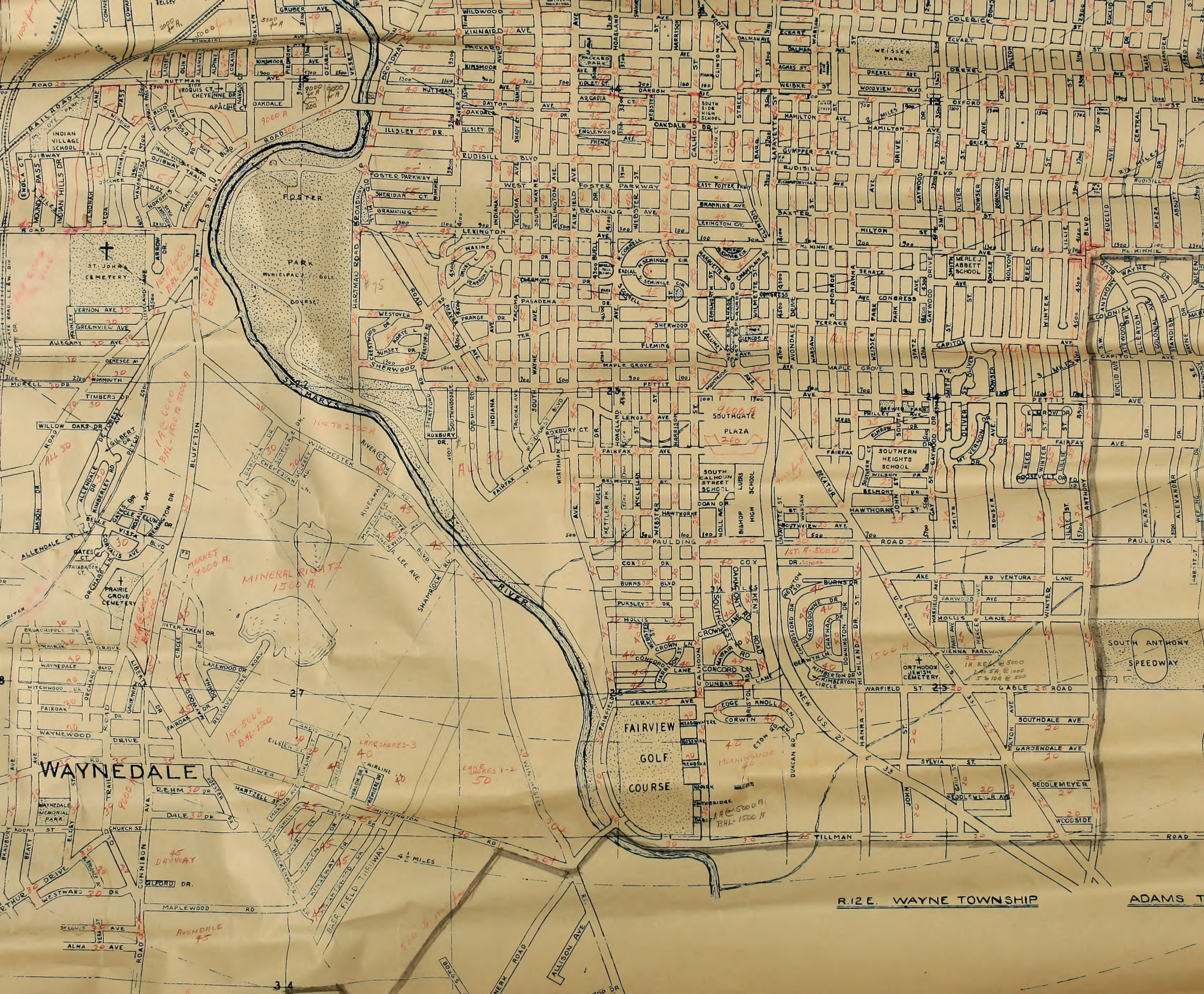
WAYNEDALE
R.12 E. WAYNE TOWNSHIP
ADAMS T
FOSTER PARK MUNICIPAL GOLF COURSE
ST. MARYS RIVER
FAIRVIEW GOLF COURSE
SOUTH ANTHONY SPEEDWAY
ST. JOHNS CEMETERY
PRAIRIE GROVE CEMETERY
ORTHODOX JEWISH CEMETERY
INDIAN VILLAGE SCHOOL
SOUTH SIDE HIGH SCHOOL
SOUTH CALHOUN STREET SCHOOL
LUERS HIGH SCHOOL
BISHOP HIGH SCHOOL
SOUTHERN HEIGHTS SCHOOL
MERLE J. ABBETT SCHOOL
WEISSER PARK
PACKARD PARK
SOUTHGATE PLAZA
WAYNEDALE MEMORIAL PARK
RUDISILL BLVD
FOSTER PARKWAY
BRANNING AVE
LEXINGTON
McKINNIE
CONGRESS
MAPLE GROVE
PETTIT
FAIRFAX AVE.
HAWTHORNE
PAULDING ROAD
COX DR.
BURNS BLVD
PURSLEY DR.
HOLLIS L.
CONCORD LN.
DUNBAR
GERKE AVE
TILLMAN ROAD
GABLE ROAD
WARFIELD ST.
VIENNA PARKWAY
SOUTHDALE AVE.
GARDENDALE AVE
SYLVIA ST.
SEDDLEMEYER
WOODSIDE
NEW U.S. 27
U.S. 27
BLUFFTON ROAD
S.R. No. 1
LOWER HUNTINGTON RD
MAPLEWOOD RD.
HARTMAN ROAD
BROADWAY
CALHOUN ST.
FAIRFIELD AVE.
WAYNE
INDIANA
ANTHONY
LAFAYETTE ST.
HANNA
DECATUR
WINCHESTER
OJIBWAY TRAIL
INDIAN HILLS DR.
ALLEGANY AVE.
MORELL DR.
TIMBERS DR.
WILLOW OAKS DR.
ALLENDALE DR.
KIMBERLEY RD.
INTERLAKEN DR.
LAKEWOOD DR.
FAIROAK
WAYNEWOOD DRIVE
REHM DR.
DALE DR.
KOONS ST.
WESTWARD DR.
ST. LOUIS AVE
ALMA AVE
GILFORD DR.
ALLISON AVE
MERK ROAD
BAER FIELD THRUWAY
MINERAL RIGHTS 1500 A.
MARKET 9000 A.
LAKESHORES-3 40
LAKE SHORES 1-2 50
MORNINGSIDE 40
1st A @ 5000 A BAL-1500 A
1st A-5000
1st 5A @ 5000 A 2nd 5A @ 1000 5 to 10A @ 500
ALL 30
ALL 80
ALL 35
AVONDALE 45
DAYWAY 45
9000 A
1500 A
4½ MILES
3 MILES
2 MILES
23
24
25
26
27
34